Dartmoor + surround + Oke + Tamar. Copyright © 2006 Crown Copyright; Ordnance Survey, Licence Number PU 100034184

www.memory-map.co.uk

Horrabridge
Walkhampton
Harrowbeer
Yelverton
Crapstone
Buckland Monachorum
Roborough Down
Clearbrook
Hoo Meavy
Chub Tor
Bickham
Yelverton Golf Course
Roborough Plantations
Round Castle
Elford Town Farm
River Meavy
Lake
Leighbeer
Sheepstor
Dewerstone Wood
Knowle Down
Grenaver
Lower Lapperton
Combepark
Little Down
Mapowpark Plantation
Helebolt Wood
Shaft (disused)
Wheal Dogs (disused)
Quarry (disused)
Quarries (disused)
Cattle Grid
Shaft (dis)
Wheal (dis)
Pit (dis)
Sewage Works
Tunnel
Aqueduct
Disused Railway
Roborough Down
Little Down
Common Lane
Higher Park
Middlelodge Plantation
Commorlace Plantation
Upper Road Plantation
Charity Bickham
Bickham
Crapstone House
Abbeymoor
Stokehill
Cumsew
Higher Hellingtown
Lower Hellingtown
Coombe House
Blowscombe Barton
Uphill
Mersy House
Dashel
Wellaven Bridge
North Broadley
Bame Wood
Coppers
The Tor
Hinchapark
Higher Lodge
Eastbeach
Lodge
Wallabrook
Sheepstor Bridge
Mill
Grattor
Grattor Ford Bridge
Callisham
Olderwood Plantation
Olderwood
Hoo Meavy Farm
Greenway Farm
Lower Belliver Farm
Higher Belliver
Furzeacres
Urgles
Lower Walkham
Goodameavy
Higher Goodameavy
Deverstone Cottage
Knowle Wood
Quarries (disused)
Mine (disused)
Shaft (dis)
Wheal (dis)
Quarry (dis)
Sewage Works
Ford
Weir
Spr
Spring
Well
Mile Tree
Church View
Knowle
Higher Dittisham
Fox Hunts Farm
Harwood Plantation
Ledford Bridge
Quarries (dis)
Kimmartin
North Plantation
Long Ash
Upcaton House
Upcaton Farm
Netherton House
Cross Park
Pound Farm
Pound Rise
Southwood
Horsehill Wood
Graham Barton
Rockstone
Heathfield Park
Brikham Farm
Woodman Cottage
South Brown Farm
Lower Lake
South Lake Farm
Elfordtown
Stokehill
Yerton
Axtown
Axtown Farm
Whiteleigh Farm
Sewage Works
Gate Cottage
Reservoir
North Lodge
South Lodge
Broom
White Willows
Uppland Farm
Coombe Farm
Shaft (dis)
Castle Grid
Cattle Grid
Quarry (disused)
Quarries (disused)
Lodge
Wallabrook
Eastbeach
Higher Lodge
Hinchapark
Wellaven Bridge
Roborough Plantations
Mapowpark Plantation
Little Down
Lower Lapperton
Combepark
Leighbeer
Sheepstor Bridge
Mill
Helebolt Wood
Shaft (dis)
Wheal Dogs (disused)
Shafts
Quarry (dis

Dartmoor + surround + Oke + Tamar. Copyright © 2006 Crown Copyright; Ordnance Survey, Licence Number PU 100034184

www.memory-map.co.uk

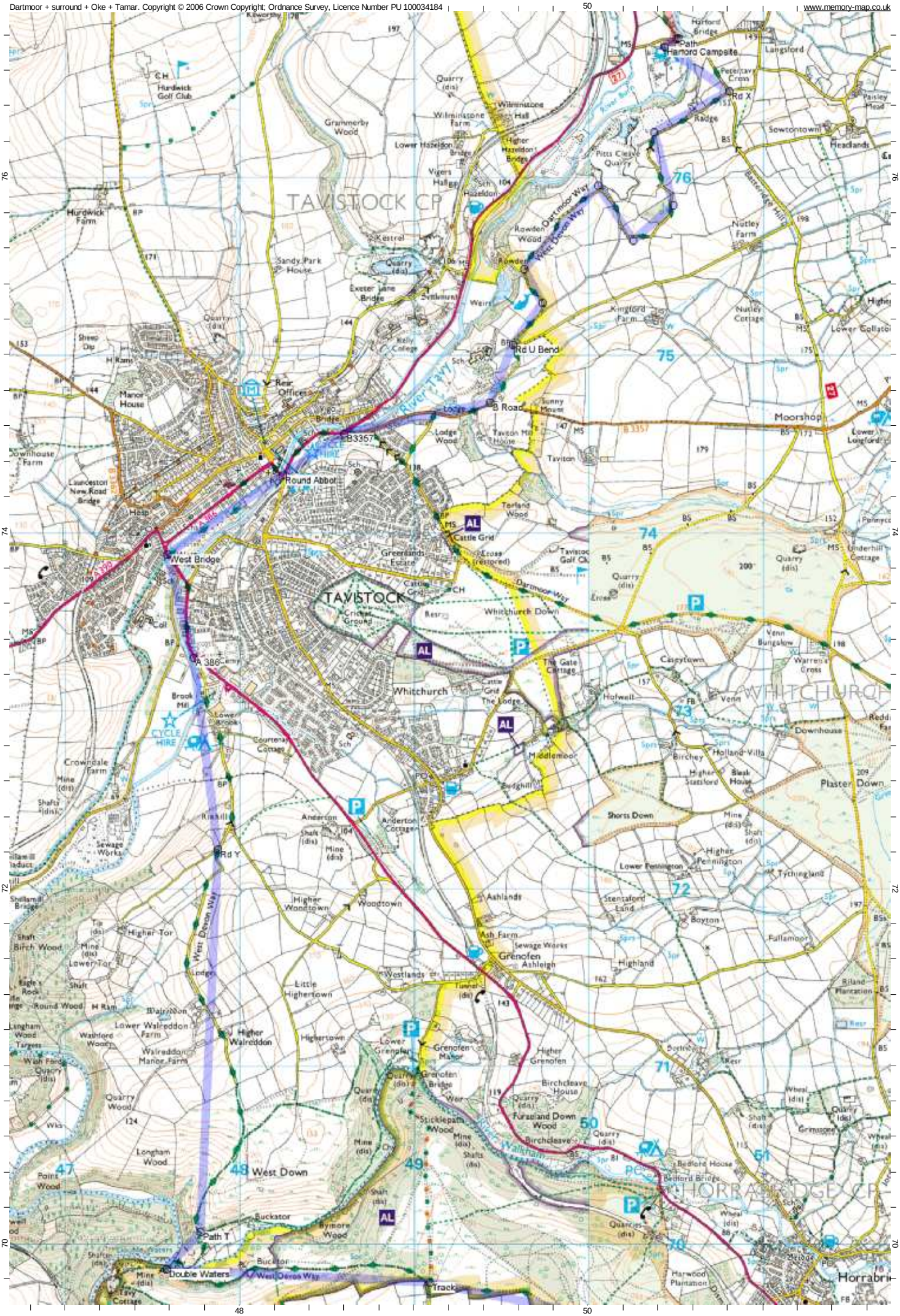
TAVISTOCK CP
TAVISTOCK
Round Abbot
West Bridge
Whitchurch
WHITCHURCH
Whitchurch Down
Plaster Down
Shorss Down
West Down
THORRADIDGE CP
Horrabridge
Double Waters
Path T
Path Hamord Campsite
Rd X
Rd U Bend
Rd Y
River Tavy
Darmoor Way
West Devon Way
Walkham
Grenofen
Ashleigh
Moorshop
Hurdwick Golf Club
Hurdwick Farm
Grammerby Wood
Wilminstone Hall
Wilminstone Farm
Lower Hazeldon
Higher Hazeldon
Vigers Hallge
Hazeldon
Rowden Wood
Rowden
Kestrel
Sandy Park House
Exeter Lane Bridge
Weirs
Kelly College
Kingford Farm
Nutley Farm
Nutley Cottage
Lower Collaton
Manor House
Rear Offices
Bridge
B3357
Lodge Wood
Taviton
Sunny Mount
Launceston New Road Bridge
Hele
Cattle Grid
Tarland Wood
Greenlands Estate
Cross (restored)
Tavistock Golf Cl
Quarry (dis)
Underhill Cottage
Cricket Ground
Venn Bungalow
Casytown
Warren's Cross
The Gate Cottage
Holwell
Venn
Downhouse
Brook Mill
Lower Brook
CYCLE HIRE
Courtenay Cottage
Crowndale Farm
Mine (dis)
Shafts (dis)
Sewage Works
Kinsill
Anderton
Anderton Cottage
Middlemoor
Birchey
Holland Villa
Higher Stastford
Black House
Higher Tor
Lower Tor
Higher Woodtown
Woodtown
Ashlands
Ash Farm
Sewage Works
Stentaford Land
Boyton
Fullamoor
Highland
Tychlegland
Lower Pennington
Higher Pennington
Riland Plantation
Westlands
Little Highertown
Highertown
Lower Grenofen
Grenofen Manor
Grenofen Bridge
Higher Grenofen
Birchcleave House
Furzeland Down Wood
Birchcleave
Sticklepath Wood
Round Wood
Dairyddon
Lower Walreddon Farm
Higher Walreddon
Walreddon Manor Farm
Washford Wood
Quarry Wood
Longham Wood
Points Wood
Buckator
Bymore Wood
Bedford House
Bedford Bridge
Quarries (dis)
Harwood Plantation
Horrabridge
Track
Tavy Cottage
Mine (dis)
Shafts (dis)
Quarry (dis)
Wheal (dis)
Grimspace
Pitts Cleave Quarry
Radge
Sowtontown
Headlands
Paisley Mead
Peter Tavy Cross
Langsford
Harford Bridge
Bassetts Hill
Sheep Dip
H Ram
Downhouse Farm
Lower Longford
Higher
Redd Fa
Reservoir
Weir
Spr
Sch
CH
PO
P
AL
PC
FB
BP
MS
BS
B
M
76
75
74
73
72
71
70
50
51
49
48
47
A 386
B 3357
B 3362
B 3357
B 3362
A 386
A 386
A 386

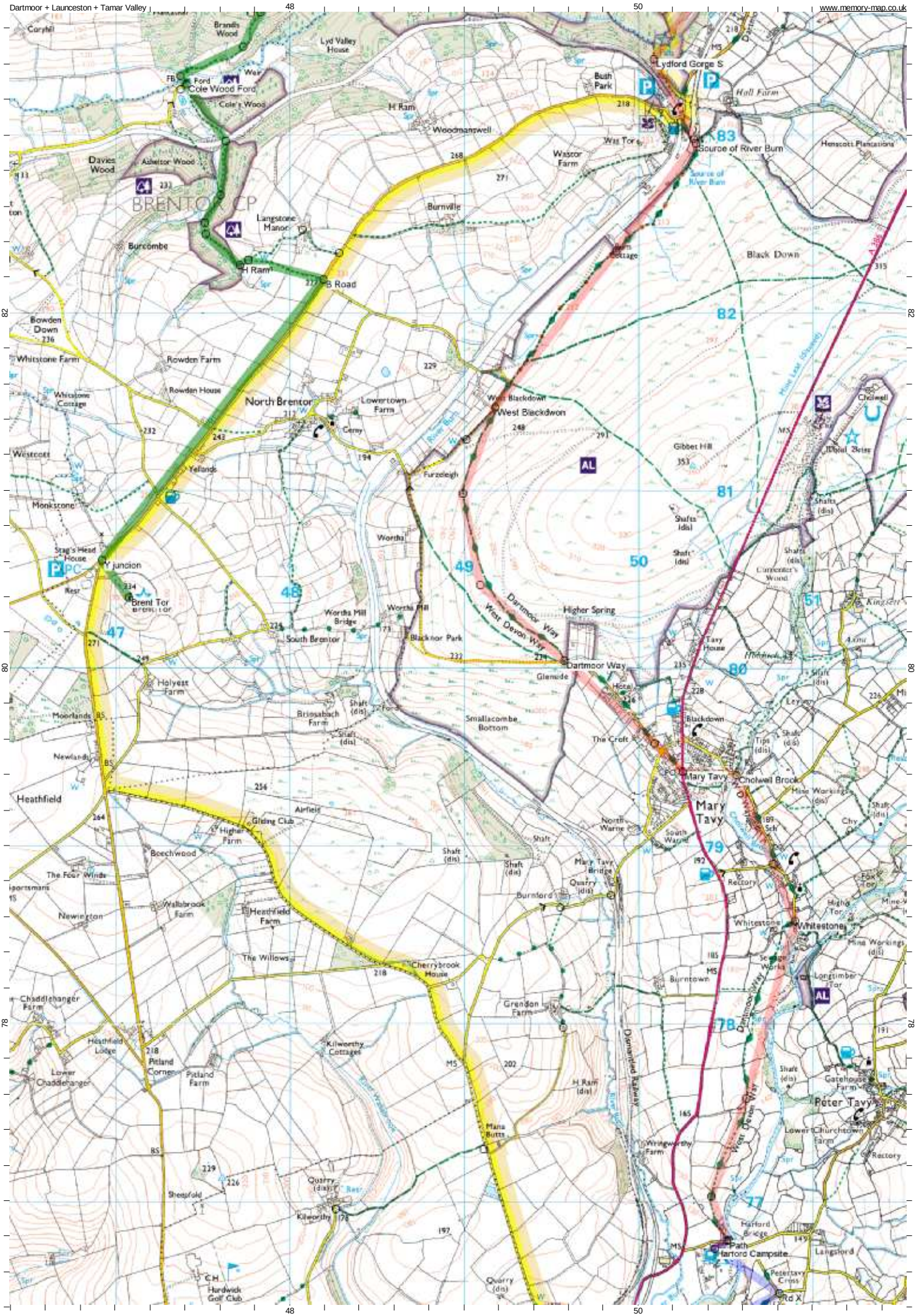
Brandis Wood
Lyd Valley House
Lydford Gorge S
Cole Wood Ford
Cole's Wood
Bush Park
Hall Farm
H Ram
Woodmanswell
Wist Tor
Source of River Burn
Henscott Plantations
Davies Wood
Ashetor Wood
Wastor Farm
BRENTOR CP
Langstone Manor
Burnville
Burcombe
H Ram
B Road
Black Down
Bowden Down
Whitstone Farm
Rowden Farm
Rowden House
Whitstone Cottage
North Brentor
Lowertown Farm
West Blackdown
Westcott
Yellands
Furzeleigh
Gibbet Hill
Chilwell
Monkstone
Worths
Stag's Head House
Y junction
Brent Tor
Worths Mill Bridge
South Brentor
Blacknor Park
Higher Spring
Dartmoor Way
West Devon Way
Tavy House
Holyest Farm
Glemode
Moorlands
Briosabach Farm
Smallacombe Bottom
The Croft
Blackdown
Newlands
Mary Tavy
Cholwell Brook
Heathfield
Airfield
Gliding Club
Higher Farm
North Wartne
South Wartne
Beechwood
Shaft
Mary Tavy Bridge
Quarry (dis)
Burntord
Rectory
The Four Winds
Newington
Wallabrook Farm
Heathfield Farm
Whitestone
Mine Workings (dis)
The Willows
Cherrybrook House
Sewage Works
Burntown
Longtimber Tor
Chaddlehanger Farm
Grendon Farm
Heathfield Lodge
Pitland Corner
Pitland Farm
Killworthy Cottages
Lower Chaddlehanger
Dartmoor Railway
Gatehouse Farm
Peter Tavy
Lower Churchtown Farm
Mana Butts
Wringworthy Farm
Sheepfold
Quarry (dis)
Killworthy
Harford Bridge
Path
Harford Campsite
Langford
Petertavy Cross
Hardwick Golf Club
Quarry (dis)
Rd X

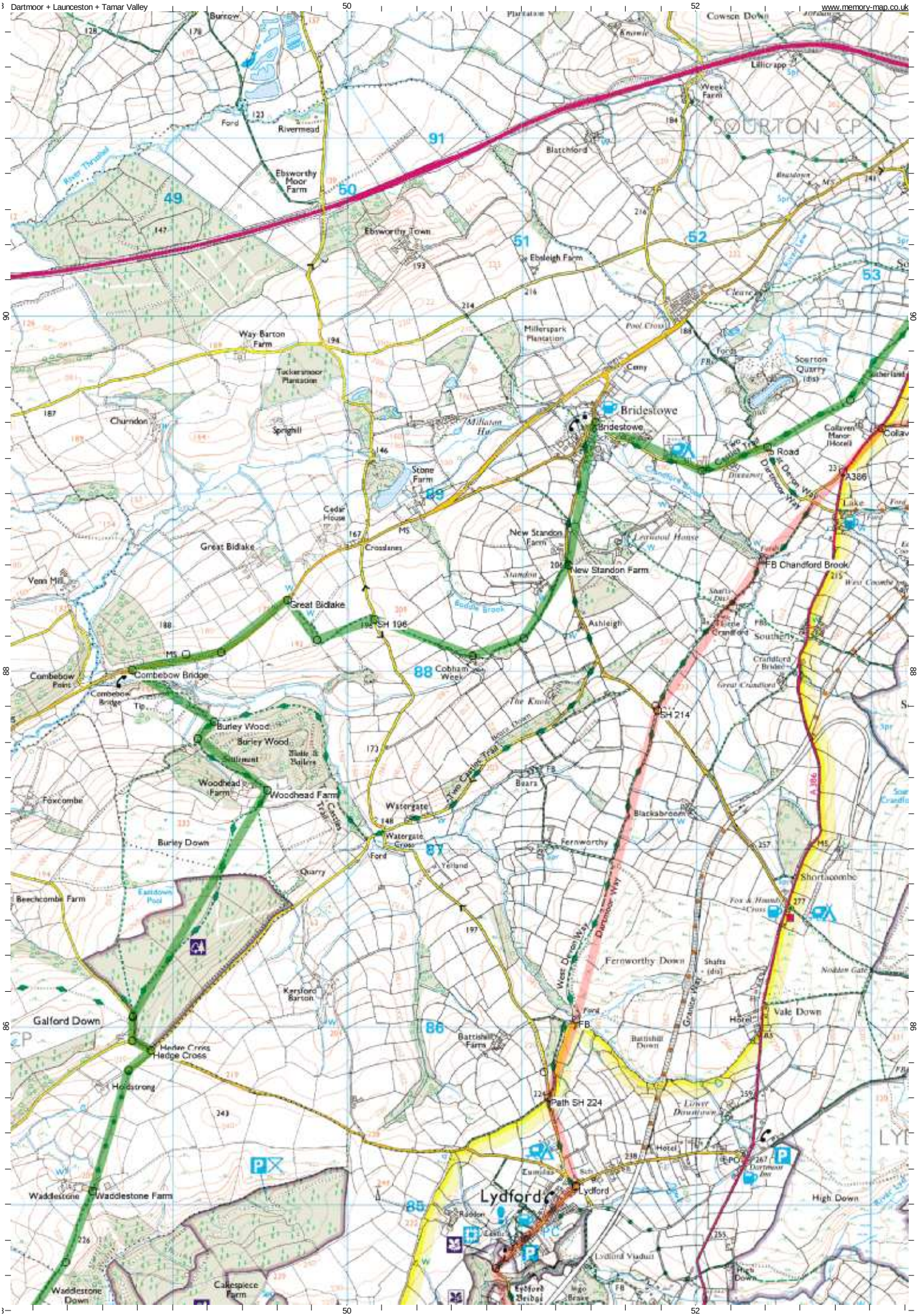
Burrow
Ford
Rivermead
Ebsworthy Moor Farm
Ebsworthy Town
Ebleigh Farm
Blatchford
Week Farm
Lillicrapp
Cowson Down
SOURTON CP
Way Barton Farm
Tuckeramoor Plantation
Millerspark Plantation
Churndon
Springhill
Stone Farm
Cedar House
Great Bidlake
Venn Mill
Crosslanes
New Standon Farm
Bridestowe
Coney
Scorton Quarry (dis)
Collaven Manor (Hotel)
Road
A386
Lake
FB Chandford Brook
Ashleigh
Southerly
Crandford Bridge
Great Crandford
Combebow Bridge
Combebow Points
Cobham Week
The Knole
Burley Wood
Woodhead Farm
Foxcombe
Watergate
Watergate Cross
Yelland
Beara
Blackabrook
Fernworthy
Shortacombe
Fox & Hounds Cross
Beechcombe Farm
Burley Down
Quarry
Fernworthy Down
Shafts (dis)
Nodden Gate
Kersford Barton
Galford Down
Hedge Cross
Holdstrong
Battishill Farm
Battishill Down
Vale Down
Hotel
Path SH 224
Lower Downtown
Waddestone
Waddestone Farm
Lydford
Raddon
Lydford Viaduct
High Down
Waddestone Down
Cakespiece Farm
Lydford Bridge
Dartmoor Way
West Devon Way
Two Castles Trail
Grange Way
A386
SH 196
SH 214
49
50
51
52
53
85
86
87
88
89
91

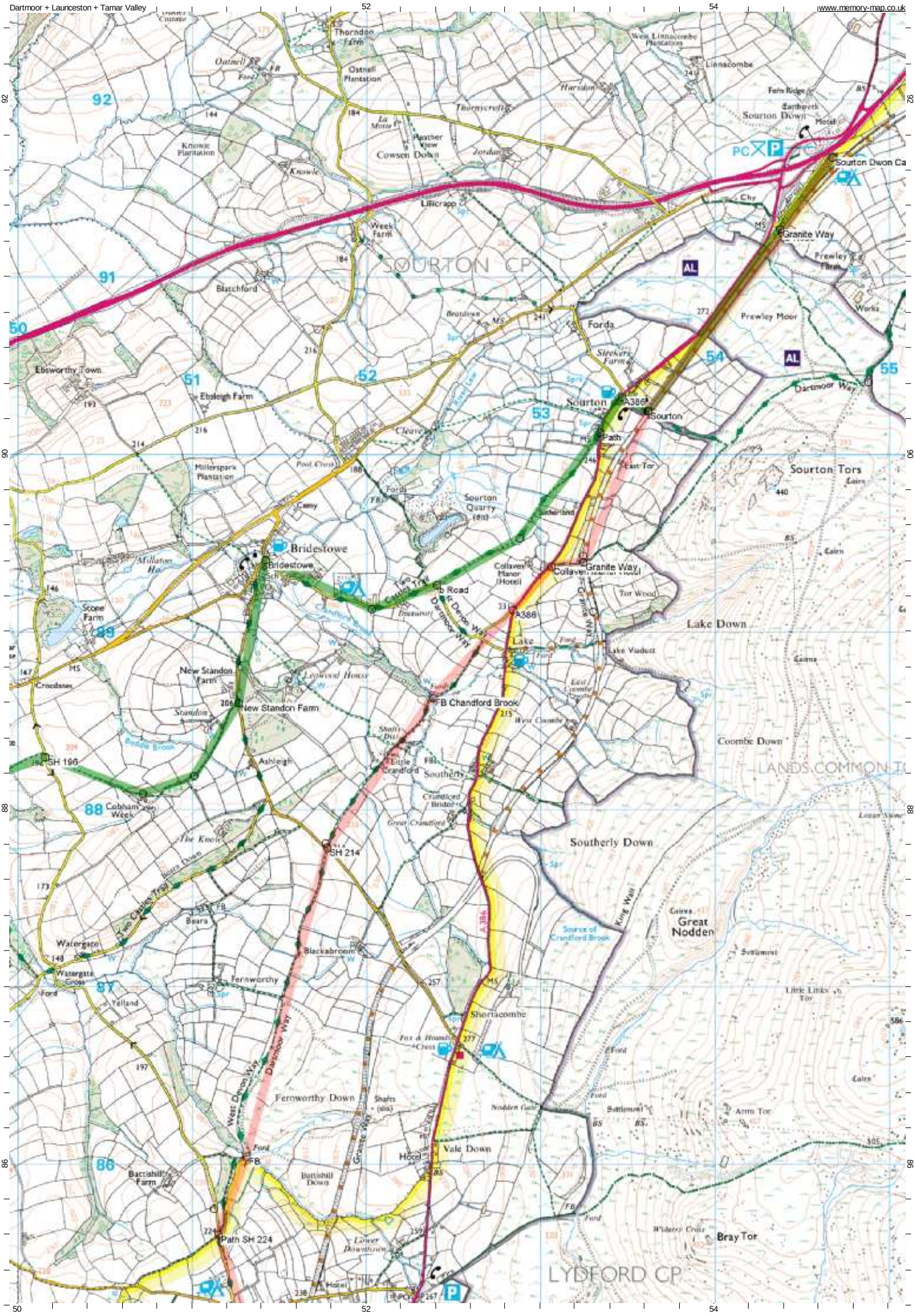
Thorndon Farm
Oatnell Plantation
Oatnell
Knowle Plantation
Knowle
Cowsen Down
Panther View
Jordan
Thorncrofts
Harsdon
West Linnacombe Plantation
Linnacombe
Fern Ridge
Earthcock
Sourton Down
Hocel
Sourton Dwon Ca
Lillicrapp
Week Farm
SOURTON CP
Blatchford
Granite Way
Prewley Farm
Prewley Moor
Works
Forda
Sleekers Farm
Ebsworthy Town
Ebsleigh Farm
Sourton
A386
Path
East Tor
Sourton Tors
Cleave
Millerspark Plantation
Fords
Sourton Quarry
Bridestowe
Millaton Ha
Collaven Manor (Hotel)
Collaven
Tor Wood
Lake Down
Score Farm
New Standon Farm
Lake
Lake Viaduct
FB Chandford Brook
Coombe Down
LANDS COMMON
Ashleigh
Little Chandford
Southerly
Cobham Week
Southerly Down
SH 214
Great Nodden
Source of Chandford Brook
Watergate
Blackabroom
Fernworthy
Shortacombe
Fernworthy Down
Vale Down
Hocel
Battishill Farm
Battishill Down
Path SH 224
Bray Tor
LYDFORD CP